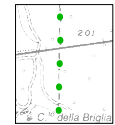
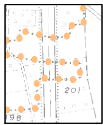


BASE: CTR PIEMONTE 116010, 116020, 116050, 116060.FONTE:PORTALE SITAP

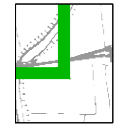
LIMITI AMMINISTRATIVI:



CONFINI PROVINCIALI



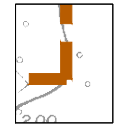
CONFINI COMUNALI



AREA DI STUDIO CARPINANO SESIA 1
lato 2 km




AREA POZZO
CARPINANO SESIA 1



AREA DI STUDIO ALTERNATIVA 1
lato 2 km



AREA POZZO
ALTERNATIVA 1

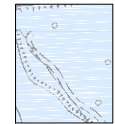


AREA DI STUDIO ALTERNATIVA 2
lato 2 km



AREA POZZO
ALTERNATIVA 2

VINCOLI PAESAGGISTICI E AMBIENTALI:



FASCIA DI RISPETTO FLUVIALE
D.Lgs. 42/2004 art.142, comma 1, lett. c



AREE BOScate
D.Lgs. 42/2004 art.142, comma 1, lett. g



eni S.p.A.
Divisione Exploration & Production

Progetto

Doc. SICS 201
Integrazioni allo Studio di Impatto Ambientale
Pozzo esplorativo "Carpignano Sesia 1"

Tavola

Carta dei Vincoli paesaggistici e ambientali
(D.Lgs. 42/2004 e s.m.i.)

Preparato

AECOM Italy S.r.l.

Nome File	Num. Allegato	Documento
All.A1,2,3,5,6.dwg	A.6	DOC. SICS 201
Data	Scala	Emissione
Ottobre 2012	1:20000	per enti